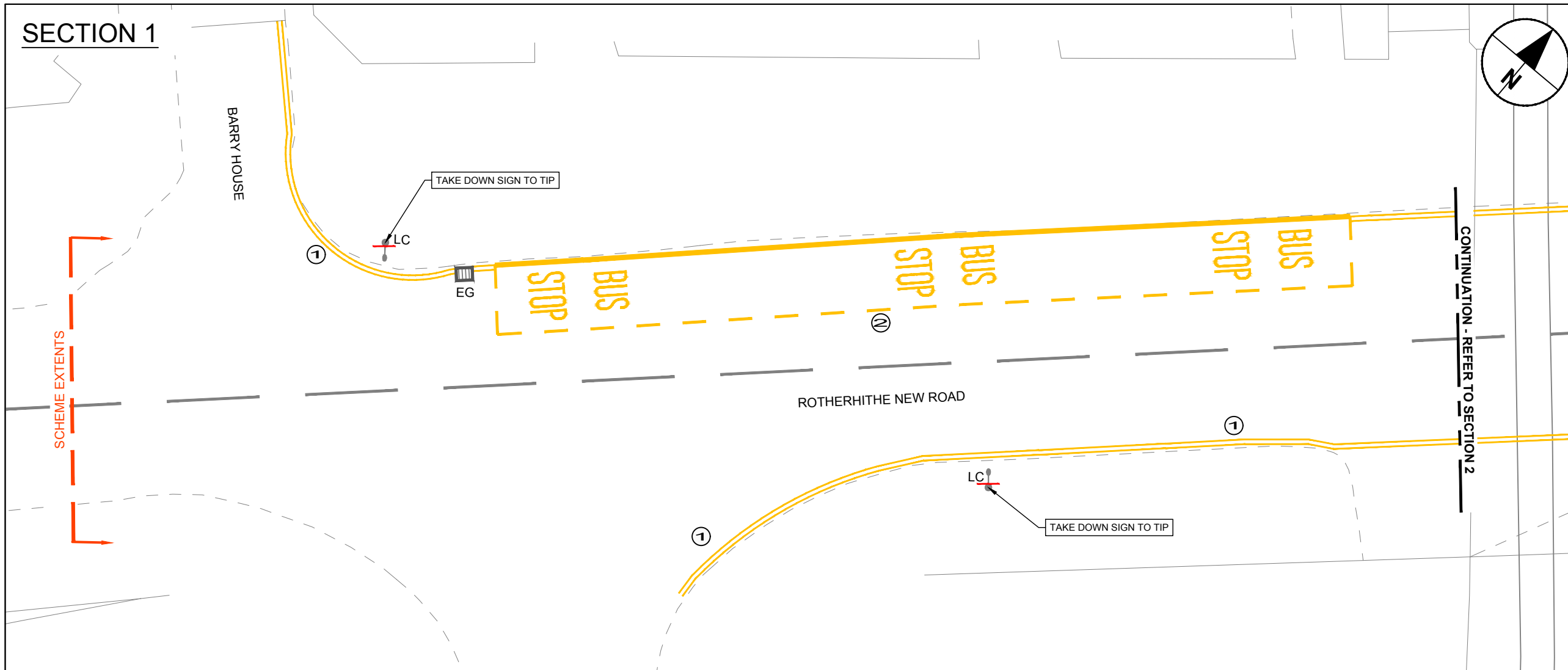
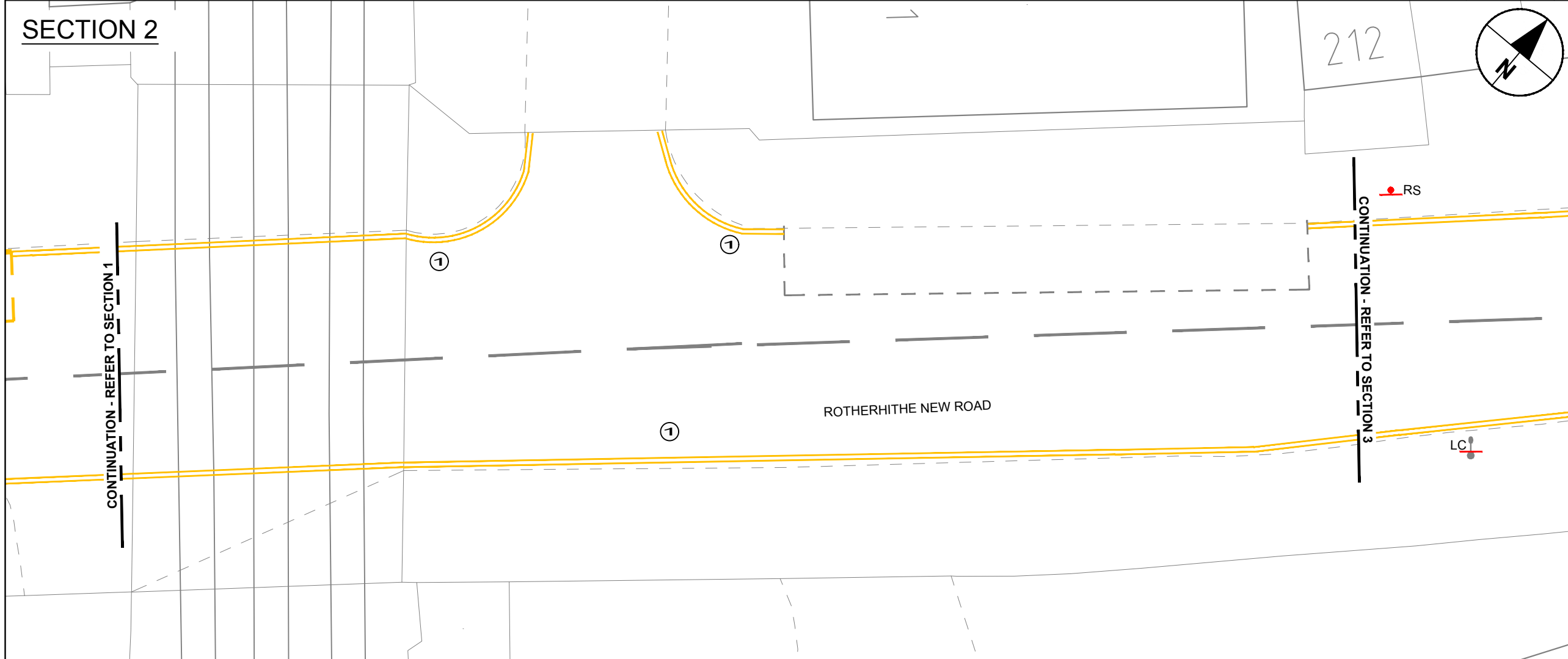


ISO FULL BLEED A3 420 X 297 MM
 U:\KCRD\F001\UKCRD\F001\1\1\PROJECT\TRAFFIC - SOUTHWARK HAPS 2014\1806_L01_C PROFESSIONAL SERVICES\PROJECT\0357_RMP_BUS_ROUTE_1\DD50\CAD\60493383-C0357-1200-1_18.DWG

SECTION 1



SECTION 2

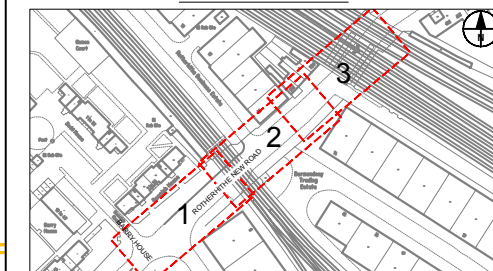


LEGEND / NOTES

- NOTES:**
- All road markings and signs are to be in accordance with the Traffic Signs Regulations and General Directions (TSRGD) 2016
 - Refer to SSDM/TDR drawing LBS /C/030, detail E (sheet 3 of 3) for surface finishes around sign post bases
 - Road markings at side roads to tie in with existing

- KEY:**
- New/remarked primrose yellow road marking
 - Existing road markings to be retained
 - Existing Lamp Column
 - Existing sign post to be removed
 - Existing sign to be removed
 - ① Road marking reference. Refer to Table 1

LOCATION PLAN



REV	DATE	REVISION DESCRIPTION / DETAILS	DRN BY	CHKD BY	APRVD BY
B	17-11-17	Final Detailed Design	SA	IR	JE
A	25-07-17	No changes	SA	IR	JE

Shaping Southwark's Highways

 160 TOOLEY STREET LONDON SE1P 5LX

PROJECT: C0357 RMP ROUTE 1 DETAILED DESIGN

TITLE: SERIES 200 SITE CLEARANCE SERIES 1200 ROAD MARKINGS AND SIGNS INTERVENTION 1.18

CONTRACT NO:	60493383-C0357	DRAWN:	SA
SCALE:	1 : 200 @ A3	DESIGNED:	SA
DRAWING NO:	60493383-C0357-1200-1.18-01	CHECKED:	IR
DATE DRAWN:	FEB 2017	APPROVED:	JE
DATE ISSUED:	28 MARCH 2017	REV:	B

SECTION 3

ISO FULL BLEED A3 420 X 297 MM
 U:\KCRD\F001\UKCRD\F001\1\PROJECTS\TRAFFIC - SOUTHWARK HAPS 2014\1806 LOT C PROFESSIONAL SERVICES\PROJECT\0357 RMP BUS ROUTE 1\DD50\CAD\6493383-C0357-1200-1_18.DWG



LEGEND / NOTES

- NOTES:**
- All road markings and signs are to be in accordance with the Traffic Signs Regulations and General Directions (TSRGD) 2016
 - Refer to SSDM/TDR drawing LBS /C/030, detail E (sheet 3 of 3) for surface finishes around sign post bases
 - Road markings at side roads to tie in with existing

- KEY:**
- New/remarked primrose yellow road marking
 - Existing road markings to be retained
 - Existing Lamp Column
 - Existing sign post to be removed
 - Existing sign to be removed
 - ① Road marking reference. Refer to Table 1

LOCATION PLAN



Not To Scale

REF NO.	DWG NO.	MARK MM	GAP (MM)	WIDTH (MM)	TYPE	COLOUR	COMMENT
1	1018.1	-	50	50	CONTINUOUS	PRIMROSE YELLOW	DOUBLE YELLOW LINES
2	1025.1	-	-	-	DIAGRAM	PRIMROSE YELLOW	BUS STOP LINES AND TEXT

B	17-11-17	Final Detailed Design	SA	IR	JE		
A	25-07-17	Change to road marking schedule	SA	IR	JE		
REV	DATE	REVISION DESCRIPTION / DETAILS	DRN BY	CHKD BY	APRVD BY		



PROJECT:
**C0357 RMP ROUTE 1
 DETAILED DESIGN**

TITLE:
**SERIES 200 SITE CLEARANCE
 SERIES 1200 ROAD MARKINGS AND SIGNS
 INTERVENTION 1.18**

CONTRACT NO:	60493383-C0357	DRAWN	SA
SCALE:	1 : 200 @ A3	DESIGNED	SA
DRAWING NO:	60493383-C0357-1200-1.18-02	CHECKED	IR
DATE DRAWN:	FEB 2017	APPROVED	JE
DATE ISSUED:	28 MARCH 2017	REV:	B